








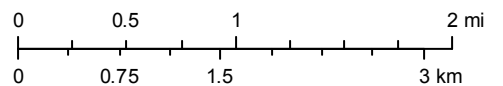
# Pawleys Island Route #1



8/11/2021, 4:51:10 PM

1:56,000

- |  |   |
|--|---|
|  Ponds         |  Other     |
| <b>Streets</b>   |  Railroads |
|  County Road  |  Beehives  |
|  Private Road |   |
|  State Road   |   |



Sources: Esri, HERE, Garmin, Intermap, increment P Corp., GEBCO, USGS, FAO, NPS, NRCAN, GeoBase, IGN, Kadaster NL, Ordnance Survey, Esri Japan, METI, Esri China (Hong Kong), (c) OpenStreetMap contributors, and the GIS User Community

Web User

Esri, HERE, Garmin, INCREMENT P, USGS, METI/NASA, NGA, EPA, USDA | Imagery Managed by Adam DeMars, South Carolina State GIS Coordinator

Imagery Collected by Kucera International

Hosted by Kucera International Hosted Tile service provided by ESRI | USGS WBD - Watershed Boundary Dataset. Data refreshed July, 2021. | USGS TNM - National Hydrography Dataset. Data Refreshed July, 2021. |