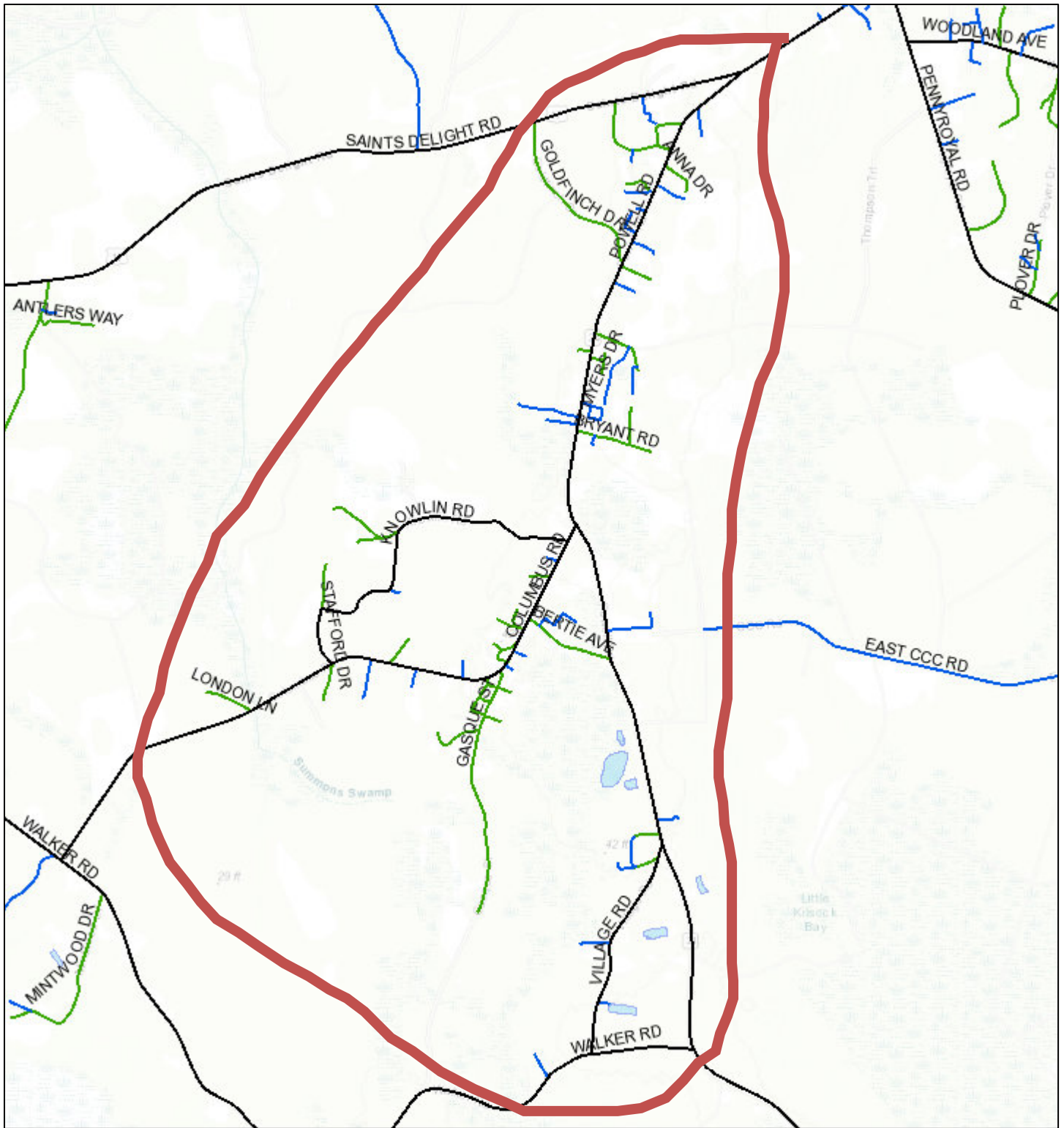









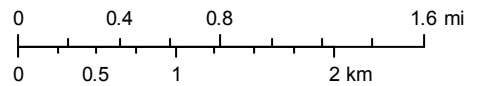
Sampit



8/5/2021, 4:32:35 PM

1:48,000

- | | |
|--|---|
|  Ponds |  Other |
| Streets |  Railroads |
|  County Road |  Beehives |
|  Private Road | |
|  State Road | |



Sources: Esri, HERE, Garmin, Intermap, increment P Corp., GEBCO, USGS, FAO, NPS, NRCAN, GeoBase, IGN, Kadaster NL, Ordnance Survey, Esri Japan, METI, Esri China (Hong Kong), (c) OpenStreetMap contributors, and the GIS User Community

Web User

Esri, HERE, Garmin, INCREMENT P, USGS, METI/NASA, NGA, EPA, USDA | Imagery Managed by Adam DeMars, South Carolina State GIS Coordinator
Imagery Collected by Kucera International

Hosted Tile service provided by ESRI | USGS WBD - Watershed Boundary Dataset. Data refreshed July, 2021. | USGS TNM - National Hydrography Dataset. Data Refreshed July, 2021. |